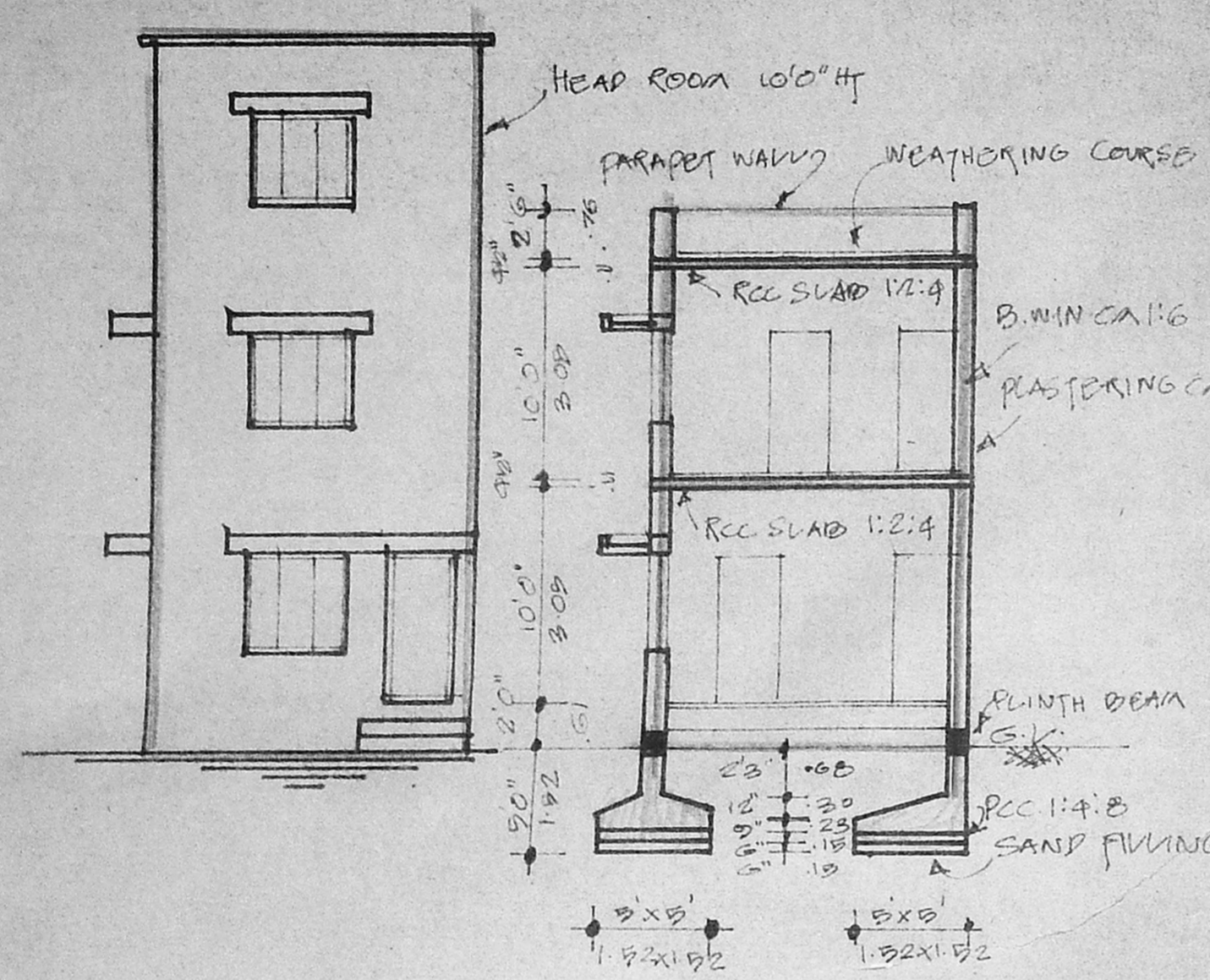
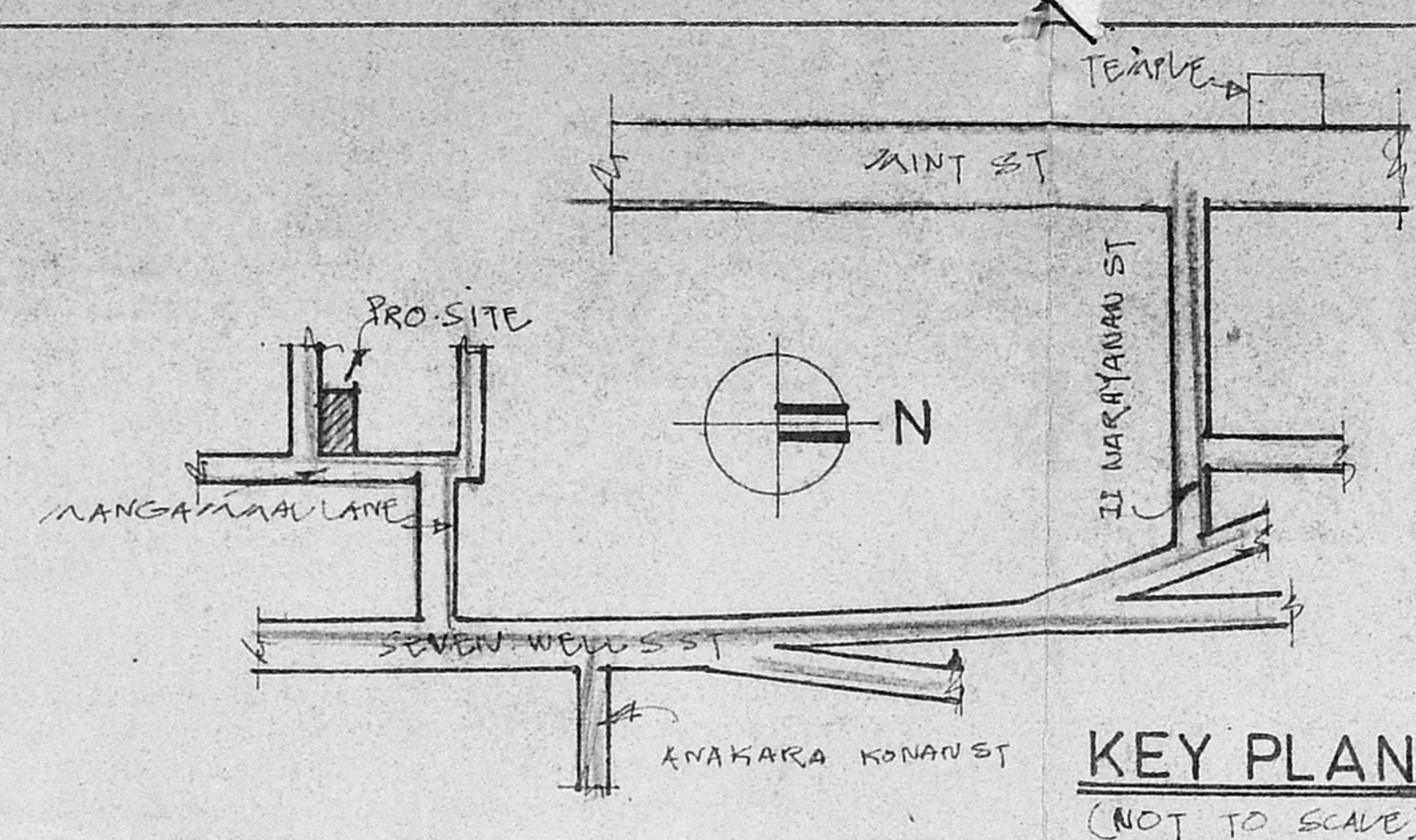


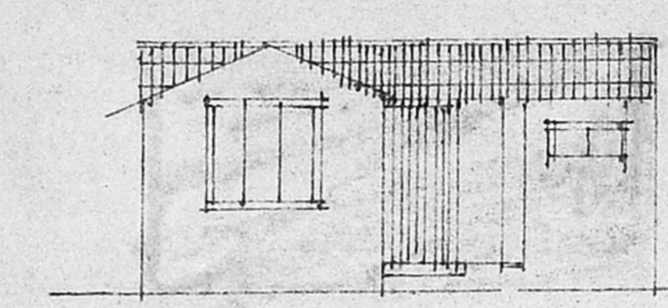
PLAN SHOWING THE PROPOSED DEMOLITION AND RECONSTRUCTION OF A RESIDENTIAL BUILDING AT DOOR NO. 24, MANGAMMAL LANE, R.S. 1235/19 OF V.O.C.NAGAR, BLOCKNO 12, [SEVEN WELLS] GEORGE TOWN, MADRAS.



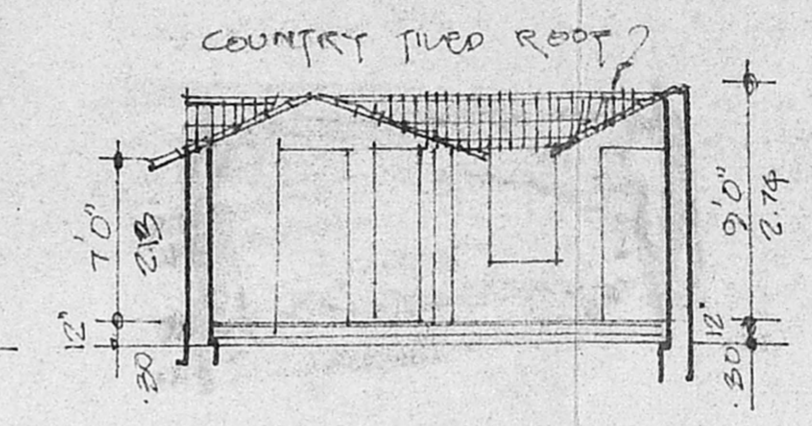
ELEVATION SECTION - AB



KEY PLAN (NOT TO SCALE)



ELEVATION

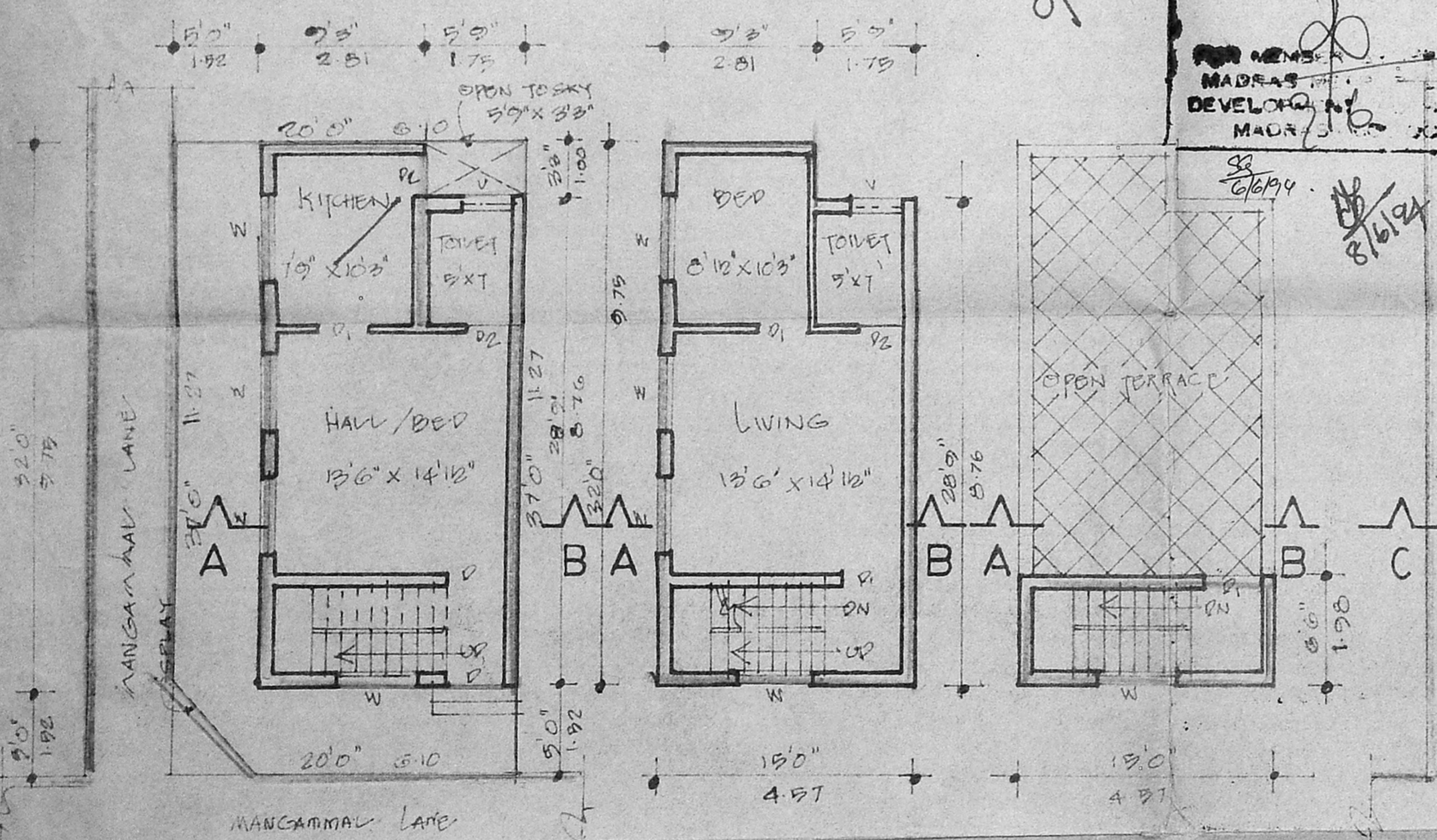


SECTION - CD

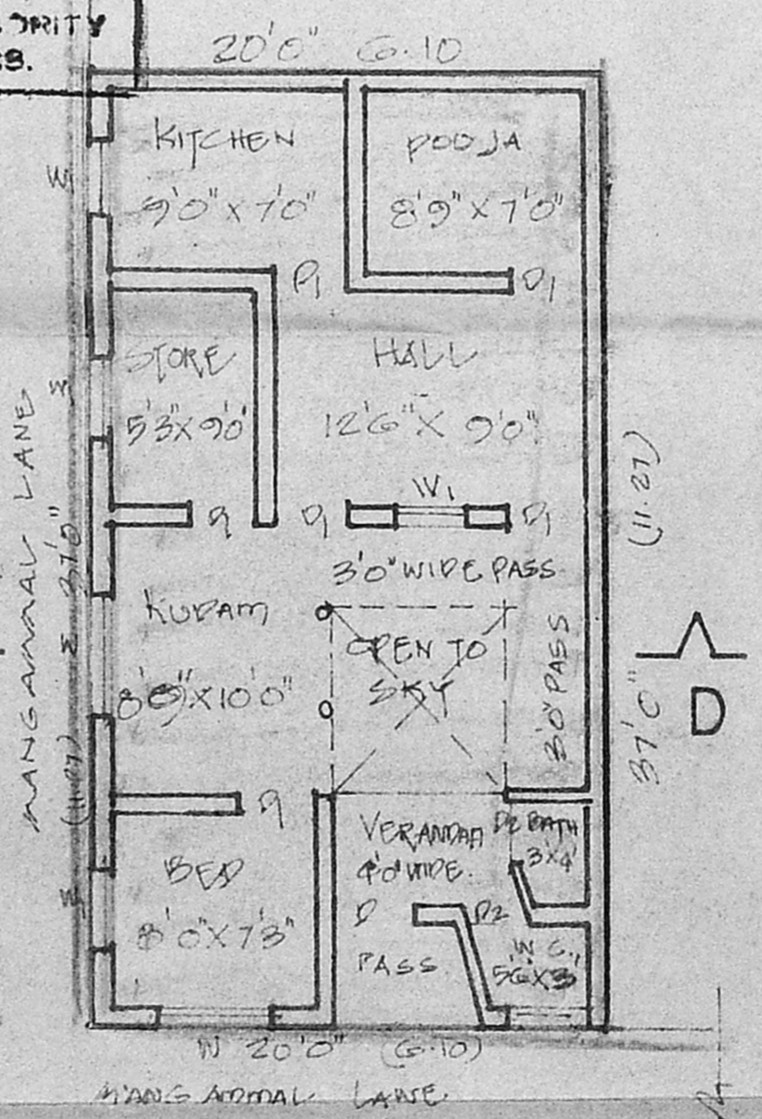
Surveying Plan
17/12 20/12
AREA STATEMENT

NO	DESCRIPTION	SQ. FT.	SQ. M.
1	PLOT AREA	740.00	68.75
2	G.F. AREA	461.31	42.85
3	F.F. AREA	461.31	42.85
4	PLOT COVERAGE		62.53%

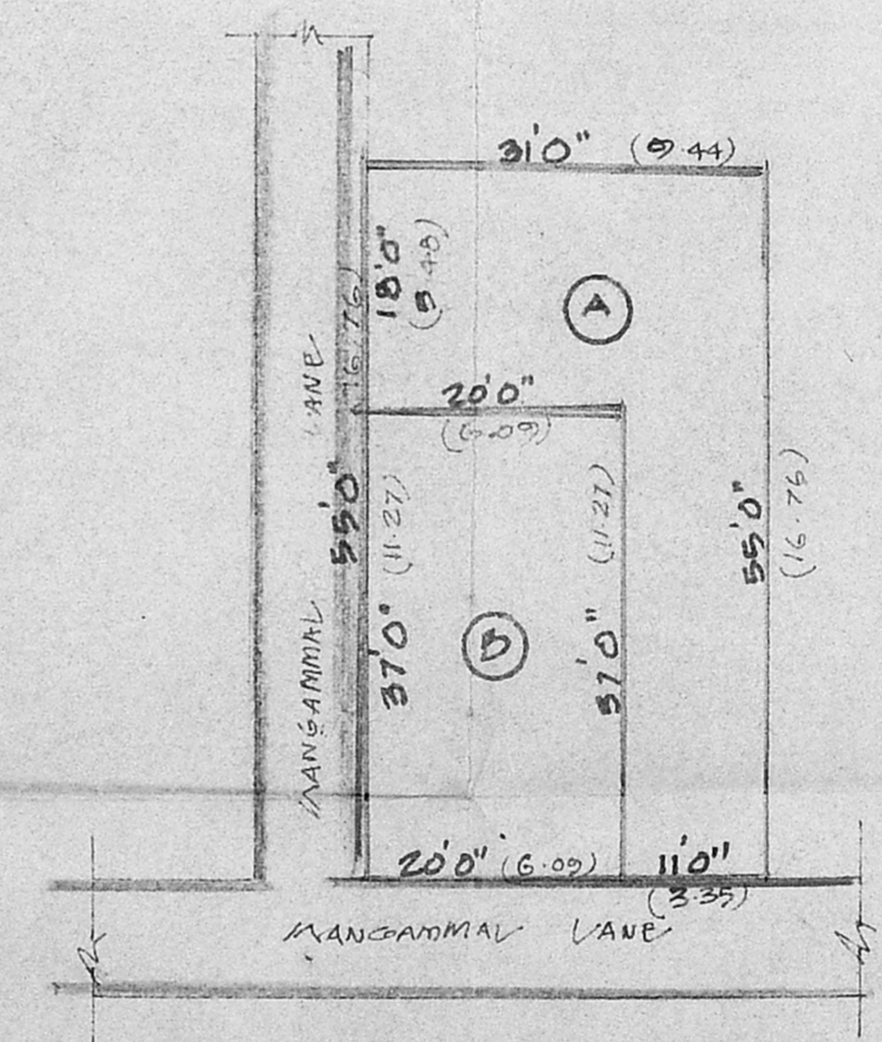
Planning Permit No. A/10261/157/94
APPROVED
SUBJECT TO THE CONDITIONS IN THIS OFFICE LETTER.
A/26073/93 - G.94
FOR MEMBERSHIP
MADRAS
DEVELOPMENT
MADRAS



F.F. PLAN TERRACE PLAN



G.F. PLAN / SITE PLAN (DEMOLITION)



SUB-DIVISION PLAN SCALE 1:200

SUB-DIVISION DETAILS

NO.	DESCRIPTION	SQ. FT.	SQ. M.
1	PLOT A	369.00	34.15
2	PLOT B	740.00	68.75

JOINERY

D	DOOR	3'0" x 7'0"
D1	DOOR	3'0" x 7'0"
D2	DOOR	2'6" x 7'0"
W	WINDOW	4'6" x 4'6"
W1	WINDOW	3'0" x 4'6"
V	VENTILATOR	3'0" x 2'0"

REFERENCE

PROPOSAL	=====
ROAD	=====
BOUNDARY	=====
DEMOLITION	=====

OWNER S. Rajarathnam

S. Rajarathnam
S. RAJARATHNAM
L.C.E.(PH.Eng)
M.D. EXECUTIVE ENGR (M.M.W.S.S.B)
Licensed Surveyor No 433 Class.
CORPORATION OF MADRAS
6 KOVOOR VAIDHYANATHAN STREET
CHINTADRIPET. MADRAS-600002

LICENSED SURVEYOR

G.F. PLAN / SITE PLAN